

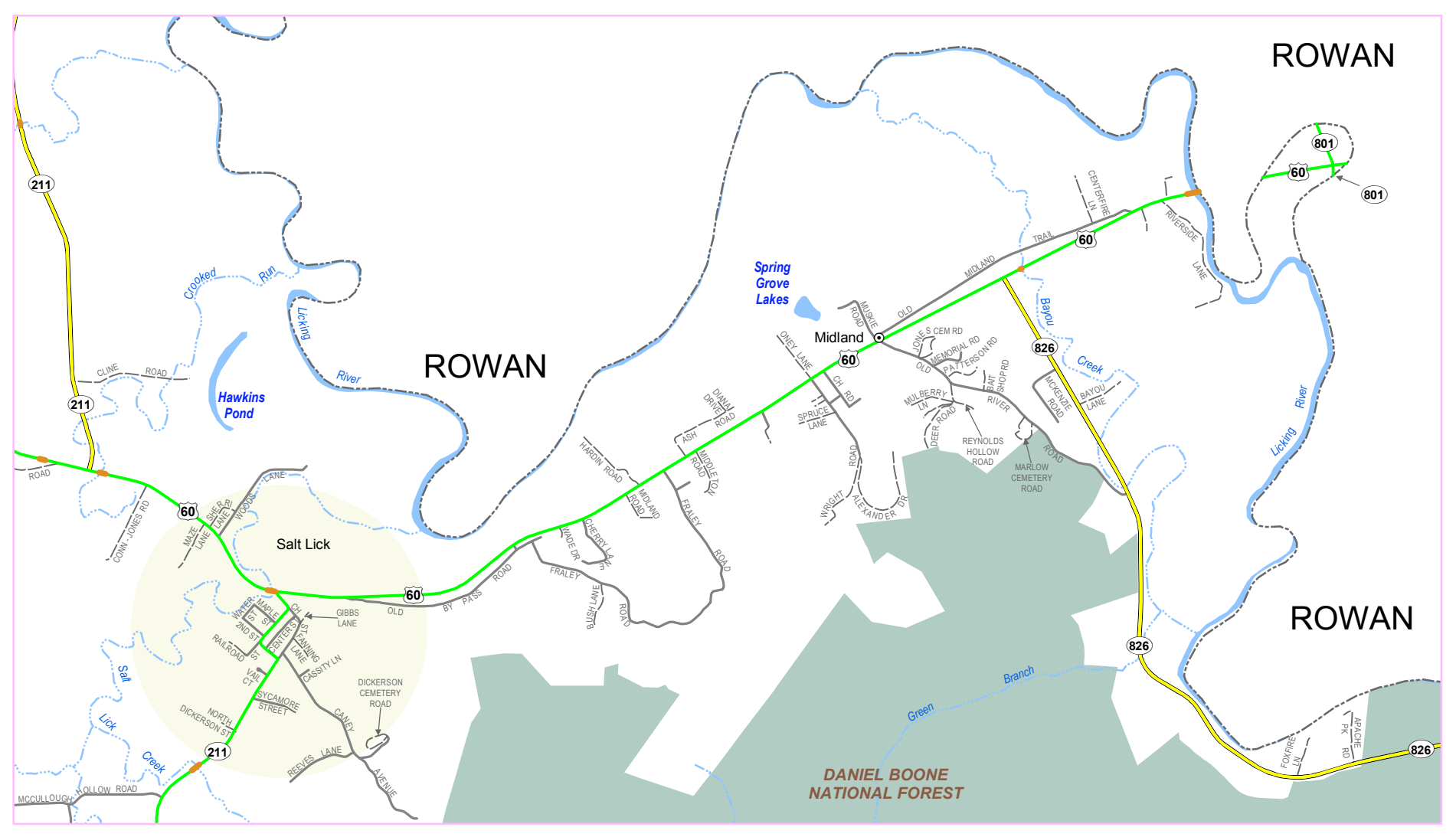
NICHOLAS

BOURBON

FLEMING

MONTGOMERY

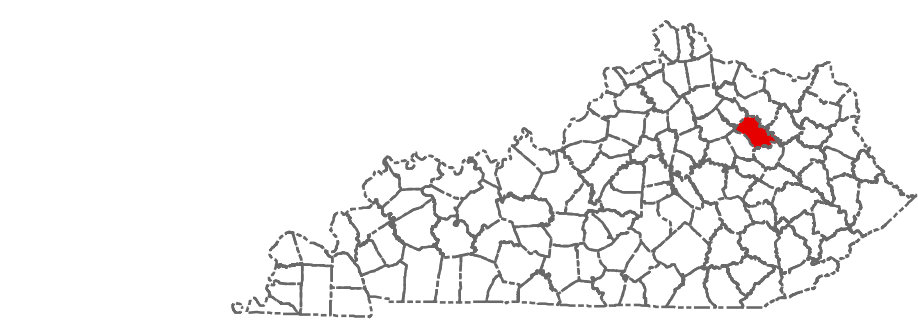
OWINGSVILLE



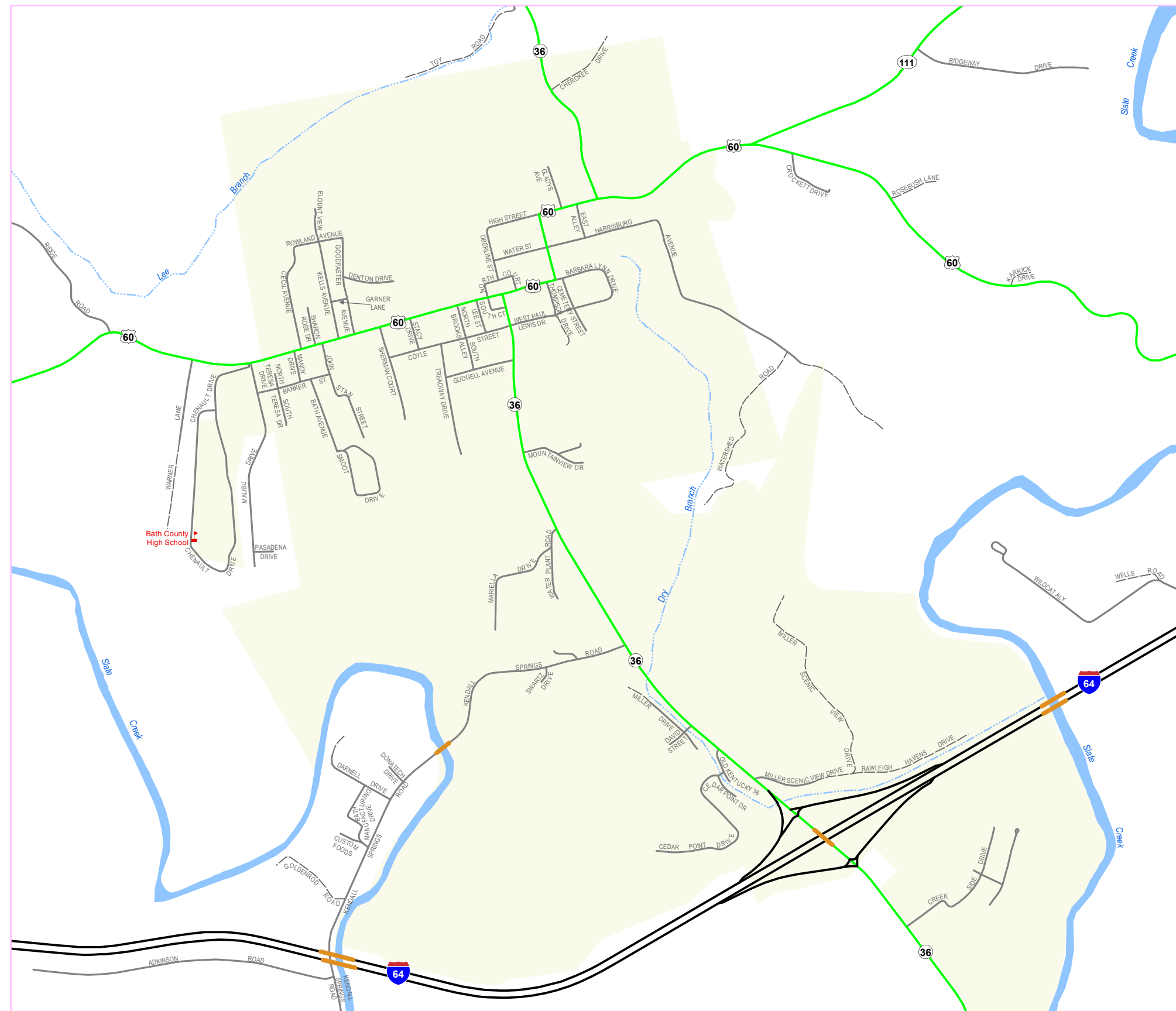
SALT LICK and US 60 EAST

2,000 1,000 0 2,000 4,000 Feet

1,000 500 0 1,000 2,000 3,000 Feet



- State Primary Road System**
- Interstate
 - Parkway
 - Other State Primary
 - State Secondary
 - Rural Secondary
 - Supplemental Road
 - Unimproved
 - Paved or Concrete
 - Bridge
 - Railroad
 - Stream
 - City/Town
 - Incorporated Area
 - Lake
 - State Park
 - National Park or Recreation Area
 - Defense Facility
 - Wildlife Area
 - Geological Area
 - State, National, or Private Forest



The Kentucky Transportation Cabinet does not warrant that the information contained on the map is accurate or complete. The Kentucky Transportation Cabinet states that all attempts are made to insure the correctness of road network portrayals and it is based on the best available information at a given time but disclaims any and all representations and/or warranties made with respect to this map by any contributing sources as to its contents, whether expressed, implied, or statutory, including but not limited to, warranties of title, merchantability, and fitness for a particular purpose. Incorporated area boundaries are based on KRS 81A.470 filings recorded in the Kentucky Secretary of State's Office.

Division of Planning

Kentucky
UNBRIDLED SPIRIT™

State Primary Road System

BATH COUNTY

2 1 0 2 4 Miles

Last map revision: JUNE 2015

Road centerlines collected using GPS technology
Kentucky State Plane Coordinate System (NAD83)

transportation.ky.gov/planning